

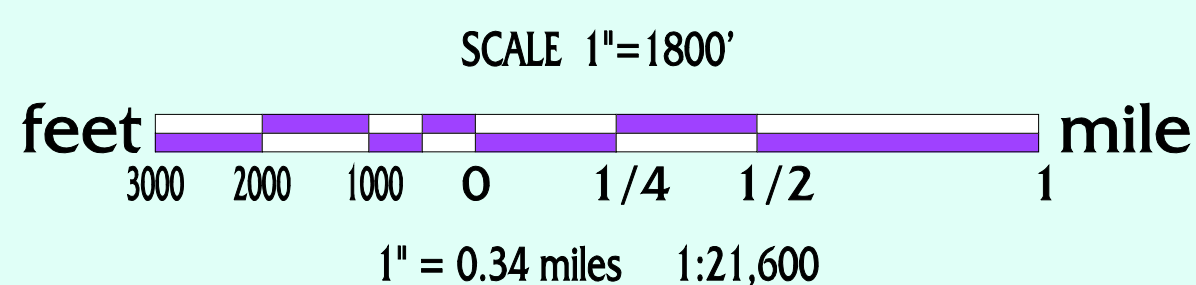
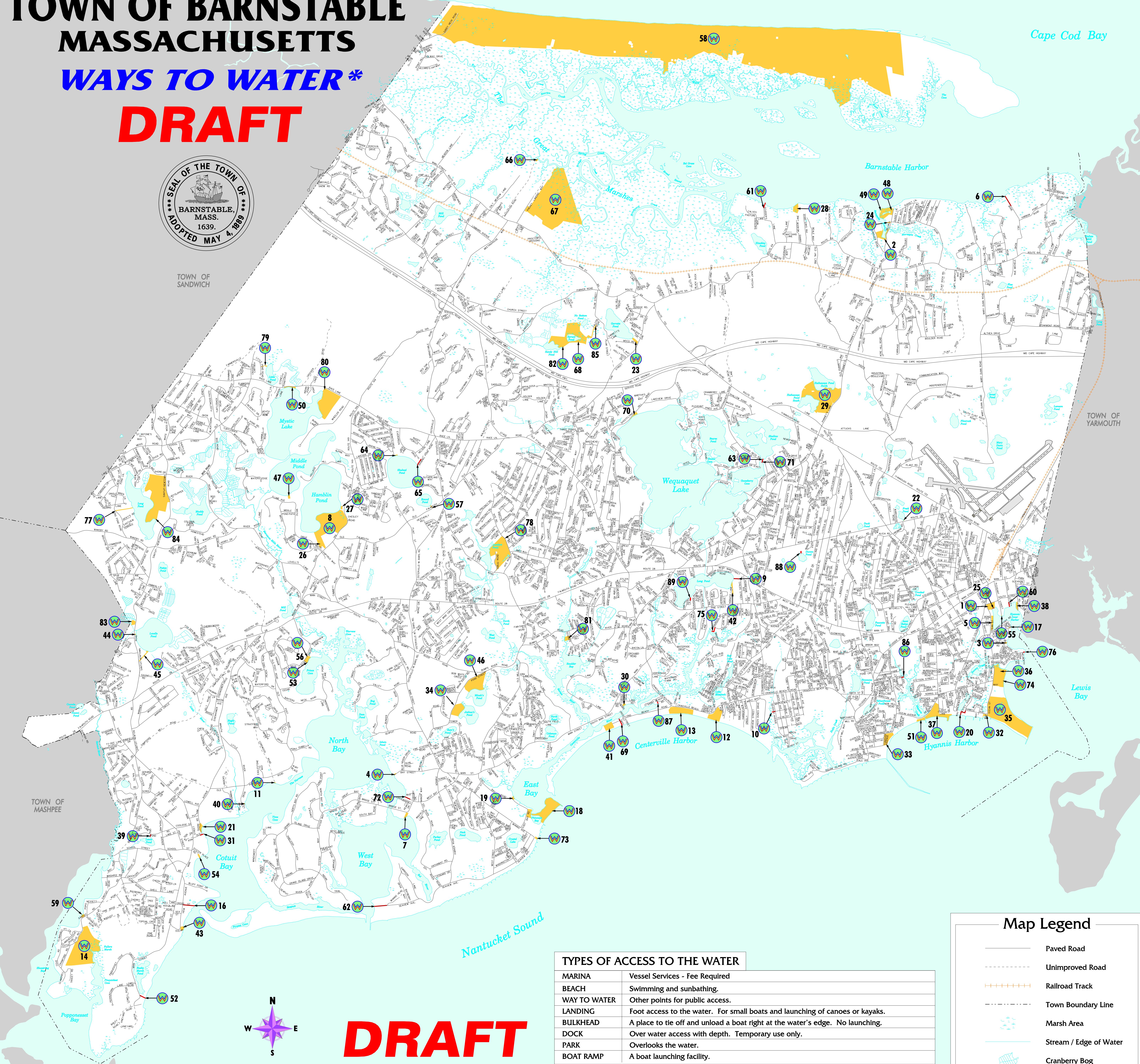


TOWN OF BARNSTABLE MASSACHUSETTS WAYS TO WATER* DRAFT



TOWN OF SANDWICH

TOWN OF MASHPEE



DRAFT

TYPES OF ACCESS TO THE WATER

MARINA	Vessel Services - Fee Required
BEACH	Swimming and sunbathing.
WAY TO WATER	Other points for public access.
LANDING	Foot access to the water. For small boats and launching of canoes or kayaks.
BULKHEAD	A place to tie off and unload a boat right at the water's edge. No launching.
DOCK	Over water access with depth. Temporary use only.
PARK	Overlooks the water.
BOAT RAMP	A boat launching facility.

The Ways to Water shown on this map were researched by the Town of Barnstable Growth Management Department. This is just a partial list. Additional access areas will be added as research is completed. Last revised on November 1, 2013.

*"Ways to water" is a term used generically to include public access rights that have been acquired by the town by a variety of means.

Map Legend

- Paved Road
- Unimproved Road
- Railroad Track
- Town Boundary Line
- Marsh Area
- Stream / Edge of Water
- Cranberry Bog
- Ways To Water*

DRAFT
LAST REVISED ON September 26, 2013

ITEM NO.	CLOSEST ROAD/NAME	TYPE OF ACCESS
1	ASELTON PARK	PARK
2	BARNSTABLE MARINA	MARINA
3	BAY SHORE ROAD BOAT RAMP	BOAT RAMP
4	BAY STREET	BOAT RAMP
5	BISMORE PARK	PARK / MARINA
6	BONE HILL ROAD	WAY TO WATER
7	BRIDGE STREET	BOAT RAMP
8	BURGESS PROPERTY	PARK
9	CHILDS STREET	WAY TO WATER
10	PINE WAY	WAY TO WATER
11	CORDWOOD LANDING	LANDING
12	COVELL'S BEACH	BEACH
13	CRAIGVILLE BEACH	BEACH
14	CROCKER NECK CONSERVATION	WAY TO WATER / BEACH
16	CROSS STREET, COTUIT	WAY TO WATER
17	DAISY HILL LANDING	LANDING
18	DOWSES BEACH	BEACH
19	EAST BAY RD	BOAT RAMP
20	ESTEY AVENUE	WAY TO WATER
21	ROPES BEACH	BEACH
22	FRESH POND	WAY TO WATER
23	GARRETT'S POND - OAK STREET	WAY TO WATER
24	MILLWAY BOAT RAMP	BOAT RAMP
25	GATEWAY MARINA	MARINA
26	HAMBLINS POND	BEACH
27	HAMBLINS POND LANDING	LANDING
28	HARRIS MEADOW LANE	WAY TO WATER
29	HATHAWAYS POND	BEACH
30	HAYWARD LANDING	RAMP/DOCK
31	HOOPER'S LANDING	BOAT RAMP
32	HYANNIS HARBOR	BEACH
33	EUGENIA FORTES BEACH	BEACH
34	JOSHUA'S POND	BEACH
35	KALMUS BEACH	BEACH
36	KENNEDY MEMORIAL	PARK
37	KEYES MEMORIAL BEACH	BEACH
38	LEWIS BAY LANDING	BOAT RAMP
39	LEWIS POND LANDING	WAY TO WATER
40	LITTLE RIVER LANDING	LANDING
41	LONG BEACH CONSERVATION	BEACH
42	LONG POND - CENTERVILLE	BEACH
43	LOOP BEACH	BEACH
44	LOVELLS POND BOAT RAMP	BOAT RAMP
45	LOVELLS POND BEACH	BEACH
46	MICAH'S POND	WAY TO WATER
47	MIDDLE POND LANDING	BEACH / LANDING
48	MILLWAY BEACH	BEACH
49	BLISH POINT	BOAT RAMP
50	MYSTIC LAKE	WAY TO WATER
51	OCEAN AVENUE BEACH	BEACH
52	OREGON BEACH	BEACH
53	MARINA at PRINCE COVE	MARINA
54	COTUIT TOWN DOCK	DOCK
55	PLEASANT STREET DOCK	DOCK
56	PRINCE'S COVE RAMP	BOAT RAMP / DOCK
57	ROUND POND LANDING	LANDING
58	SANDY NECK	BEACH
59	SANTUIT ROAD LANDING	LANDING
60	SCHOOL STREET	BULKHEAD
61	SCUDDER'S LANE	BOAT RAMP
62	SEA VIEW AVENUE	WAY TO WATER
63	SHALLOW POND	WAY TO WATER
64	SHUBAEL POND - WILLIMANTIC DRIVE	LANDING
65	SHUBAEL POND	WAY TO WATER
66	NAVIGATION ROAD	LANDING
67	PACKET LANDING ROAD	WAY TO WATER
68	SPRUCE POND	WAY TO WATER
69	LONG BEACH	BEACH
70	WEQUAQUET LAKE	BEACH/RAMP
71	HUCKINS NECK ROAD	WAY TO WATER
72	WEST BAY ROAD	BULKHEAD
73	WIANNO AVENUE	BEACH
74	VETERAN'S PARK BEACH	BEACH
75	KATHERINE ROAD	WAY TO WATER
76	BAY SHORE ROAD LANDING	LANDING
77	LONG POND - MARSTONS MILLS	WAY TO WATER
78	LUMBERT POND	WAY TO WATER
79	LITTLE POND	WAY TO WATER
80	DANFORTH RECREATION AREA	WAY TO WATER
81	SCUDDER BAY CIRCLE	WAY TO WATER
82	PARKER ROAD	WAY TO WATER
83	SANTUIT POND PRESERVE	WAY TO WATER
84	LONG POND - CONSERVATION	WAY TO WATER
85	SPRUCE POND DENNISCO	WAY TO WATER
86	FIDDLER'S CIRCLE	WAY TO WATER
87	SHORT BEACH ROAD	WAY TO WATER
88	DUNN'S POND	WAY TO WATER
89	PINEY POINT DRIVE	WAY TO WATER